

## Transportation

Public transit: [www.translink.ca](http://www.translink.ca)

Please read the full instructions on Translink's website, below are just short guidelines:

**Fares** (<http://www.translink.ca/en/Fares-and-Passes/Single-Fares.aspx>)

- \$9 fare (2 zones) from **YVR airport to Vancouver**
- \$2.75 (1 zone, Compass ticket) between **UBC – Pinnacle Harbourfront**, or \$2.10 (1 zone) with a Compass Card (Stored value).

**Tickets** are available from YVR Sky train station and other stores in the city; and on the bus (exact coins only):

- Compass Ticket
- Compass Card (Stored Value)

See: <https://view.publitas.com/translink/learn-about-compass/page/1>

One ticket allows for 90 minutes travel with unlimited transfers within the travel zone.

Example of your daily commute:

| Day       | Destination   | Compass Ticket or cash on the bus | Compass Card                              |
|-----------|---|-----------------------------------|---|
| Sunday    | YVR – Vancouver (UBC or Pinnacle) – one way   | \$9.00                            | \$8.15                                    |
| Monday    | UBC – Pinnacle and Pinnacle - UBC   | 2 x \$2.75                        | 2 x \$2.10                                |
| Tuesday   | UBC – Pinnacle and Pinnacle - UBC   | 2 x \$2.75                        | 2 x \$2.10                                |
| Wednesday | One way only needed as there will be buses from Pinnacle to UBC for the site visit delegates                                    | 1 x \$1.75                        | 1 x \$2.10                                |
| Thursday  | UBC – Pinnacle and Pinnacle - UBC   | 2 x \$2.75                        | 2 x \$2.10                                |
| Friday    | UBC – Pinnacle and Pinnacle - UBC   | 2 x \$2.75                        | 2 x \$2.10                                |
| Saturday  | UBC or Pinnacle to YVR – one way  | \$5.00                            | \$5.00                                    |
| Deposit   | Refundable if you return the card to Compass Customer Service Centre at Stadium–Chinatown SkyTrain Station (Downtown Vancouver) | n. a.                             | \$6.00                                    |
|           | <b>Total:</b>   | \$38.90                           | \$37.90 or \$32.90 if you return the card |

## Routes

Please use the Trip Planner option on Translink's home page (top left corner) for various routes and bus map. It will give you also travel times depending on your preferred trip times.

## YVR airport to UBC campus

---

**Travelling From:** YVR-AIRPORT STATION, GRANT MCCONACHIE WAY, RICHMOND

**Travelling To:** UBC EXCHANGE, UBC

1. Take sky train “Canada line to Waterfront”, transfer to one of the buses 043, 084, 049, 099, etc.
2. Get off the bus on the last bus stop. See campus map for your accommodation location.


| Route            | Duration | Walk   | Cash/Ticket | Stored value |
|------------------|----------|--------|-------------|--------------|
| Canada Line, 043 | 49 min.  | 0.18km | \$9.00      | \$8.15       |

 **Departing From:** YVR-AIRPORT STATION  
**On Route:** CANADA LINE TO WATERFRONT  
**Travelling To:** OAKRIDGE-41ST AVENUE STATION

 **Transfer At:** WESTBOUND W 41 AVE AT ASH ST  
**On Route:** 43 UBC  
**Arriving At:** UBC EXCHANGE UNLOADING ONLY

| Route            | Duration | Walk    | Cash/Ticket | Stored value |
|------------------|----------|---------|-------------|--------------|
| Canada Line, 084 | 56 min.  | 0.26 km | \$9.00      | \$8.15       |

 **Departing From:** YVR-AIRPORT STATION  
**On Route:** CANADA LINE TO WATERFRONT  
**Travelling To:** OLYMPIC VILLAGE STATION

 **Transfer At:** WESTBOUND W 2 AVE AT CAMBIE ST  
**On Route:** 84 UBC  
**Arriving At:** UBC EXCHANGE BAY 1

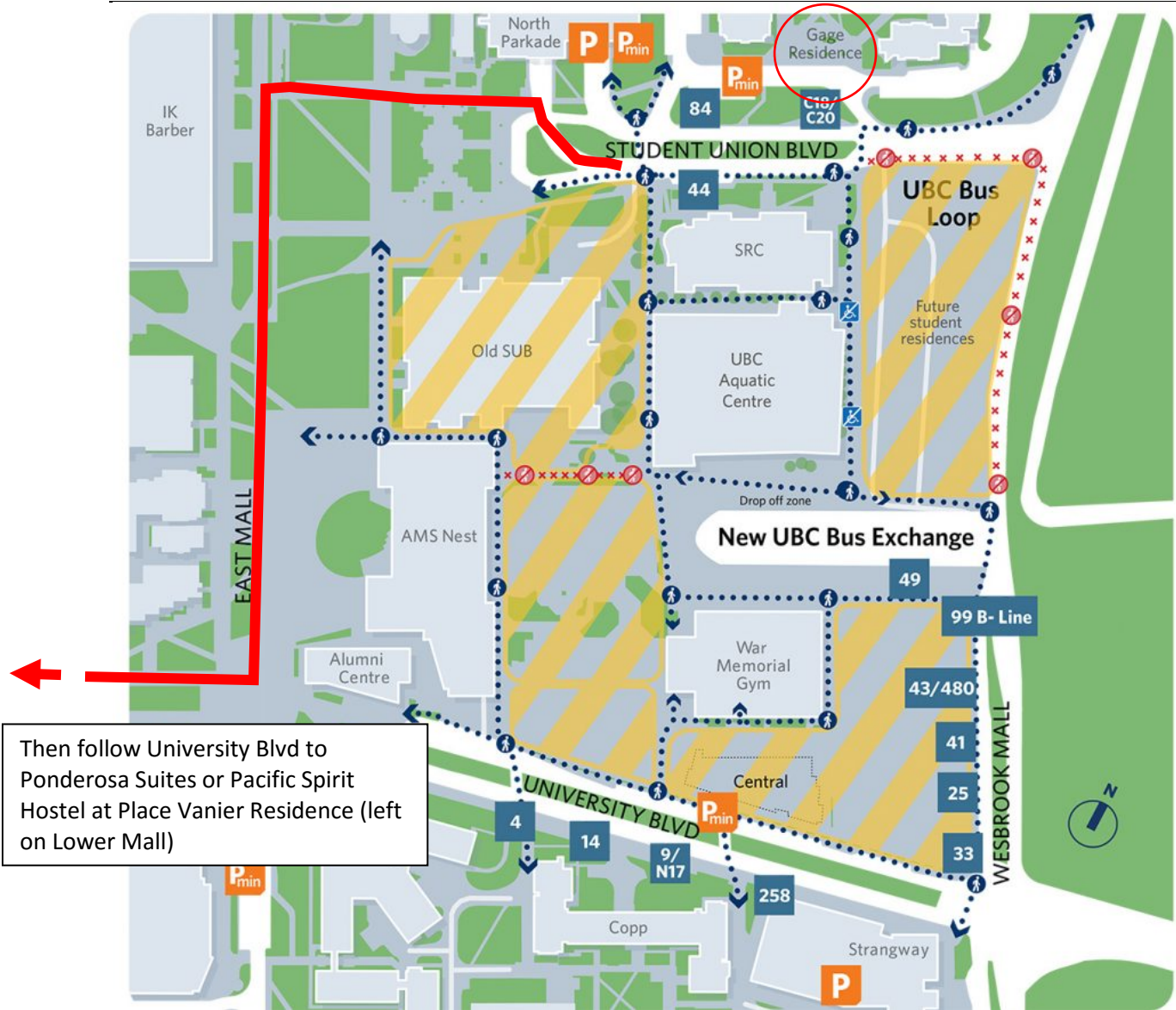
Other options are bus 049 or 099 B-line (rapid transit) – details through Trip Planner on [www.translink.ca](http://www.translink.ca)

Please note there is a big construction site by the UBC bus loop (UBC EXCHANGE station), obey pedestrian signs for your safety (see map below). There are frequent campus map signs to help you find the way to your residence.

[Gage Tower apartments](#), 5959 Student Union Boulevard – next to the UBC Exchange bus stop  
[Ponderosa Residence](#), 2075 West Mall (see map below) – from the UBC exchange station, continue through the park area west to East Mall, then turn right on University Boulevard, and follow directions as [listed online](#).

[Pacific Spirit Hostel](#), 1935 Lower Mall - from the UBC exchange station, continue through the park area west to East Mall, then turn right on University Boulevard, left on Lower Mall and continue 275 m to the Place Vanier entry on the left.

UBC Bus Exchange pedestrian routes:



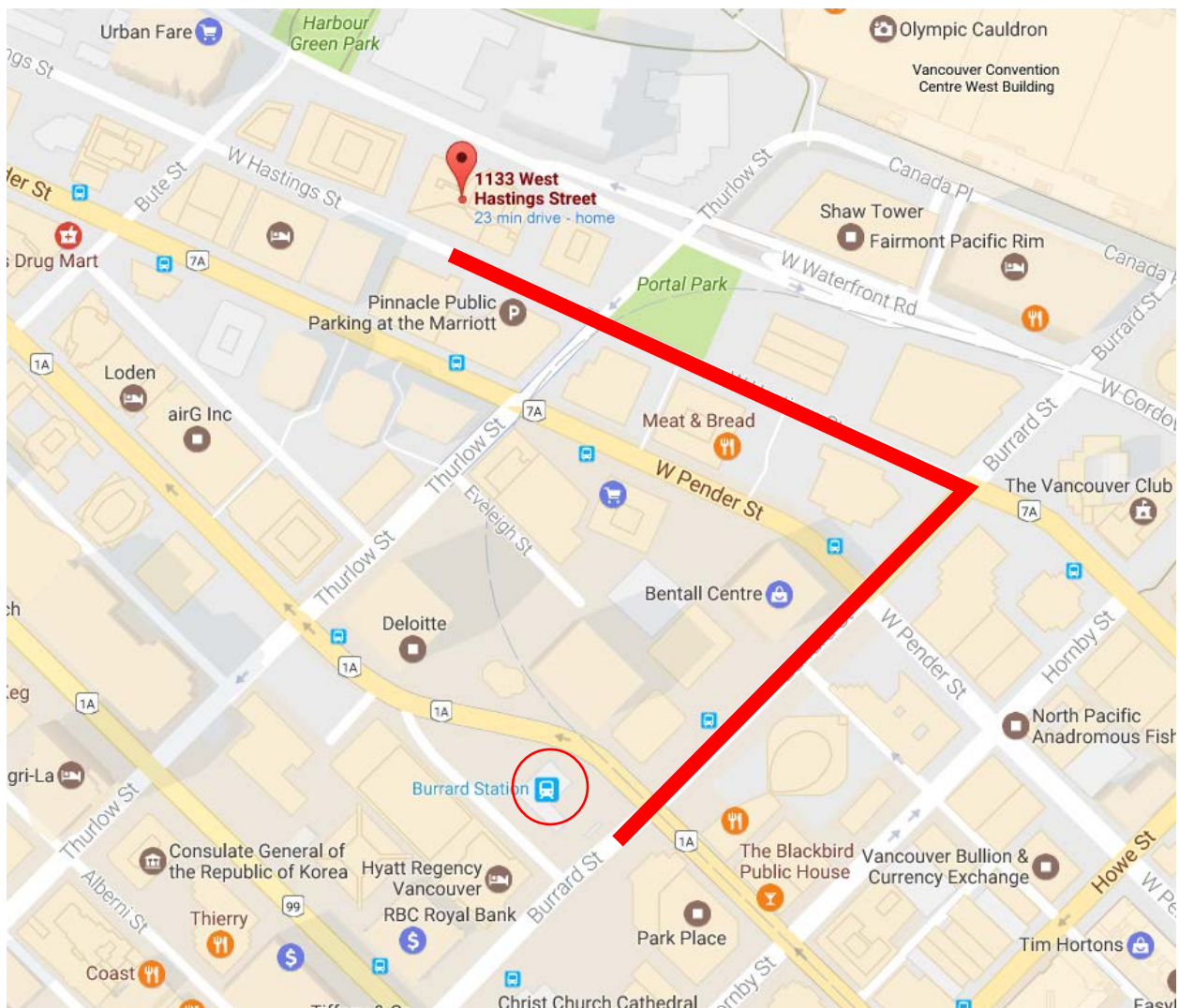


## UBC campus to Pinnacle Harbourfront Hotel

Take bus 44 at “UBC exchange” stop all the way to “Burrard Station”. Walk along Burrard St. (North) and turn left on Hastings St. Pinnacle Harbourfront hotel will be on your right, approximately 500 meters walk from the bus stop.

| Route                  | Duration | Walk   | Cash/Ticket | Stored value |
|------------------------|----------|--------|-------------|--------------|
| Canada Line, Expo Line | ~30 min. | 0.50km | \$2.75      | \$2.10       |

**Departing From:** UBC EXCHANGE BAY 3  
**On Route:** 44 DOWNTOWN  
**Arriving At:** BURRARD STN BAY 5



## Taxi

Yellow cab: +1 (604) 681-1111  
MacLure's Cab: +1 (604) 831-1111